
















Current Utilities Facility Map



Not to Scale

Note:
 This Map is based on imprecise
 Source data, subject to change and
 For General Reference Only

LEGEND	
<ul style="list-style-type: none">  Peoria Corporate Boundary  Planning Area Boundary  Freeway  Arterial Street  City Hall  Water Reclamation Facility  Water Treatment Plant 	Service Areas <ul style="list-style-type: none">  CAP Service Area  SRP Service Area  Non Service Area  Az American  New River Utility Company  Rose Valley Water Company  Sunrise Water Company
 William J. Hoover, GISP Sr. GIS Technician City of Peoria Utilities Department	Projection: AZ Central S.P., NAD83, Int'l Feet Aerial Photos: Mr SID 4" ortho-rectified color by Aerials Express. Provided by Maricopa County Flood Control District. Hoover\Projects\Presentation UT Maps\New Facility Sites 11x17.mxd